



SCALE:
1:1000

Contains Ordnance Survey data.
© Crown copyright and database rights 2022. 100019783

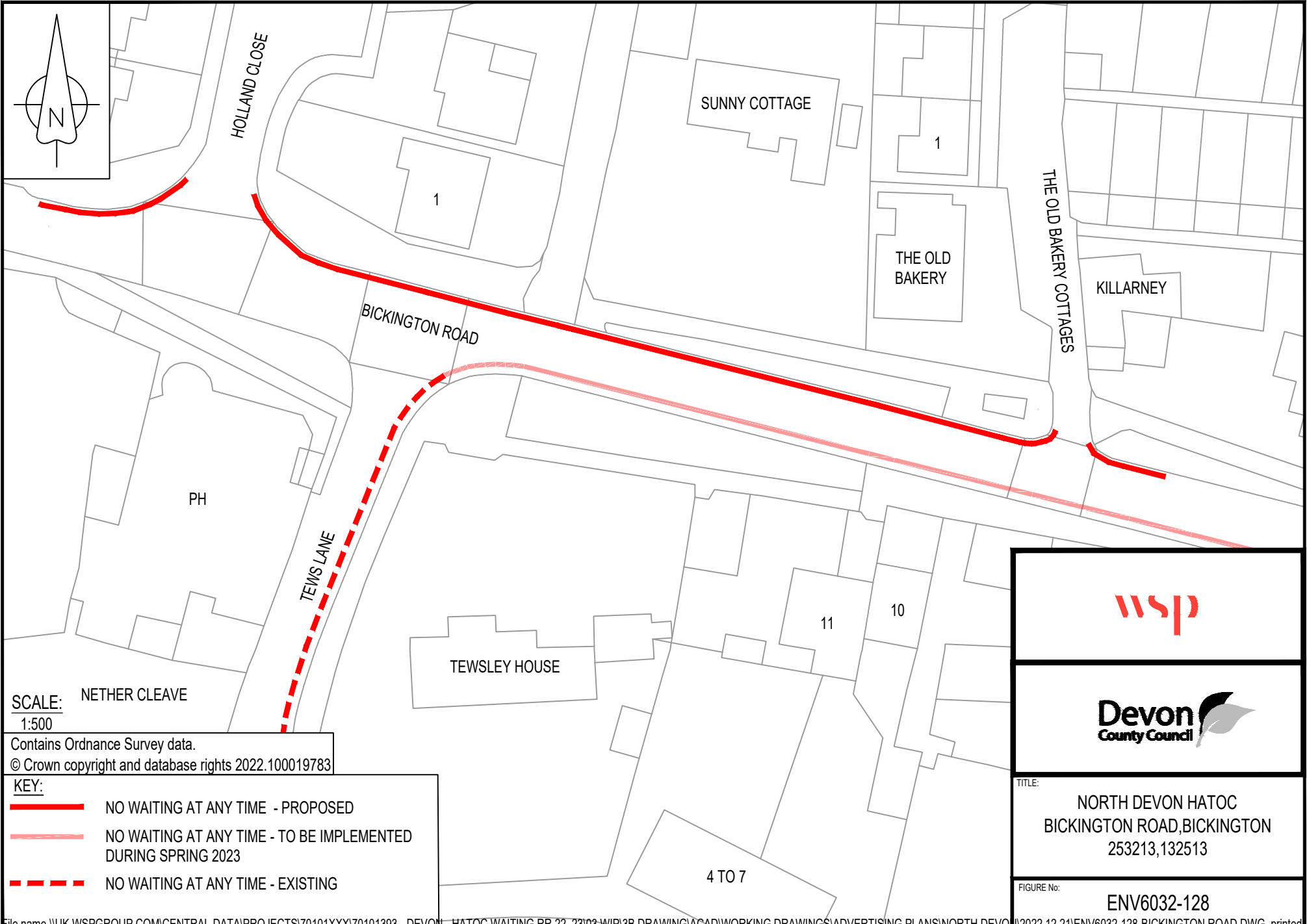
KEY:

-  REVOCATION OF NO WAITING Mon-Fri 9am-5pm TO LEAVE UNRESTRICTED PARKING- PROPOSED
-  NO WAITING MON-FRI 9am-5pm - EXISTING



TITLE:
NORTH DEVON HATOC
OLD TORRINGTON ROAD, STICKLEPATH
254687, 132013

FIGURE No:
ENV6032-213



SCALE: NETHER CLEAVE
1:500

Contains Ordnance Survey data.
© Crown copyright and database rights 2022.100019783

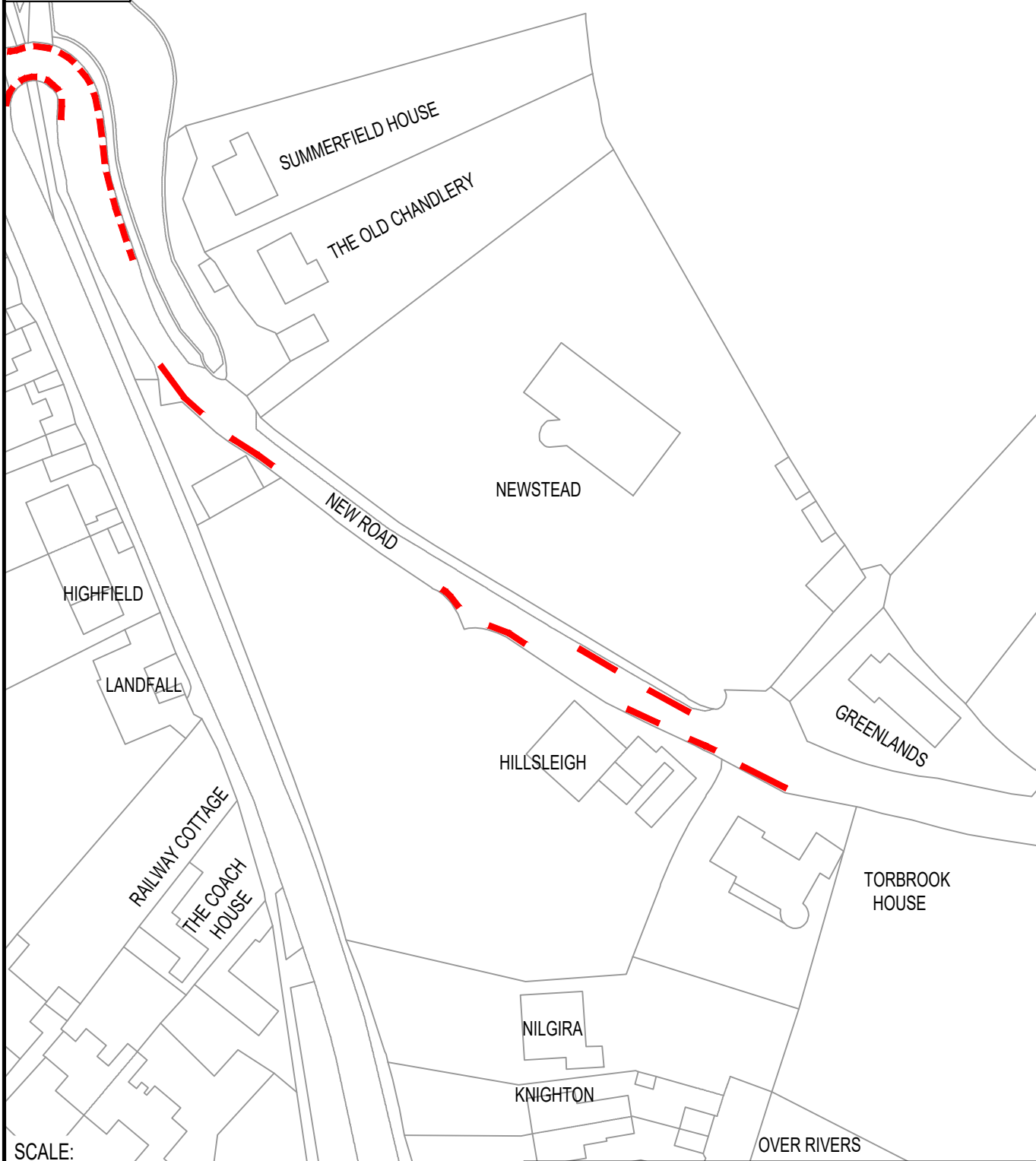
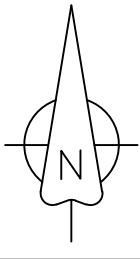
KEY:

	NO WAITING AT ANY TIME - PROPOSED
	NO WAITING AT ANY TIME - TO BE IMPLEMENTED DURING SPRING 2023
	NO WAITING AT ANY TIME - EXISTING



TITLE:
NORTH DEVON HATOC
BICKINGTON ROAD, BICKINGTON
253213, 132513



FIGURE No:
ENV6032-128



SCALE:
1:1000

Contains Ordnance Survey data.
© Crown copyright and database rights 2022. 100019783

KEY:

-  NO WAITING AT ANY TIME - PROPOSED
-  NO WAITING AT ANY TIME - EXISTING

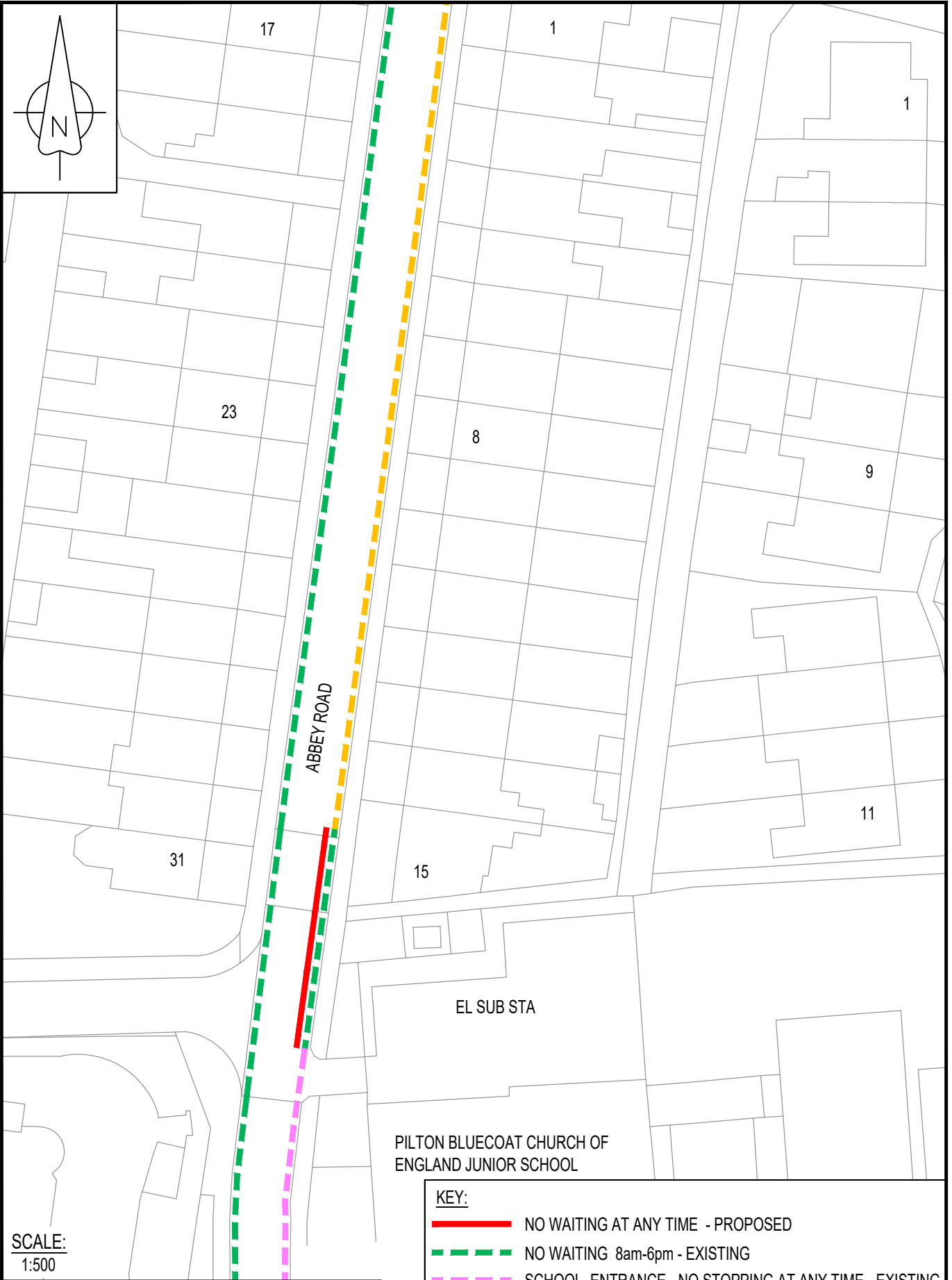
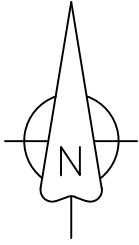


TITLE:

NORTH DEVON HATOC
NEW ROAD, INSTOW
247414, 130240

FIGURE No:

ENV6032-137



SCALE:
1:500

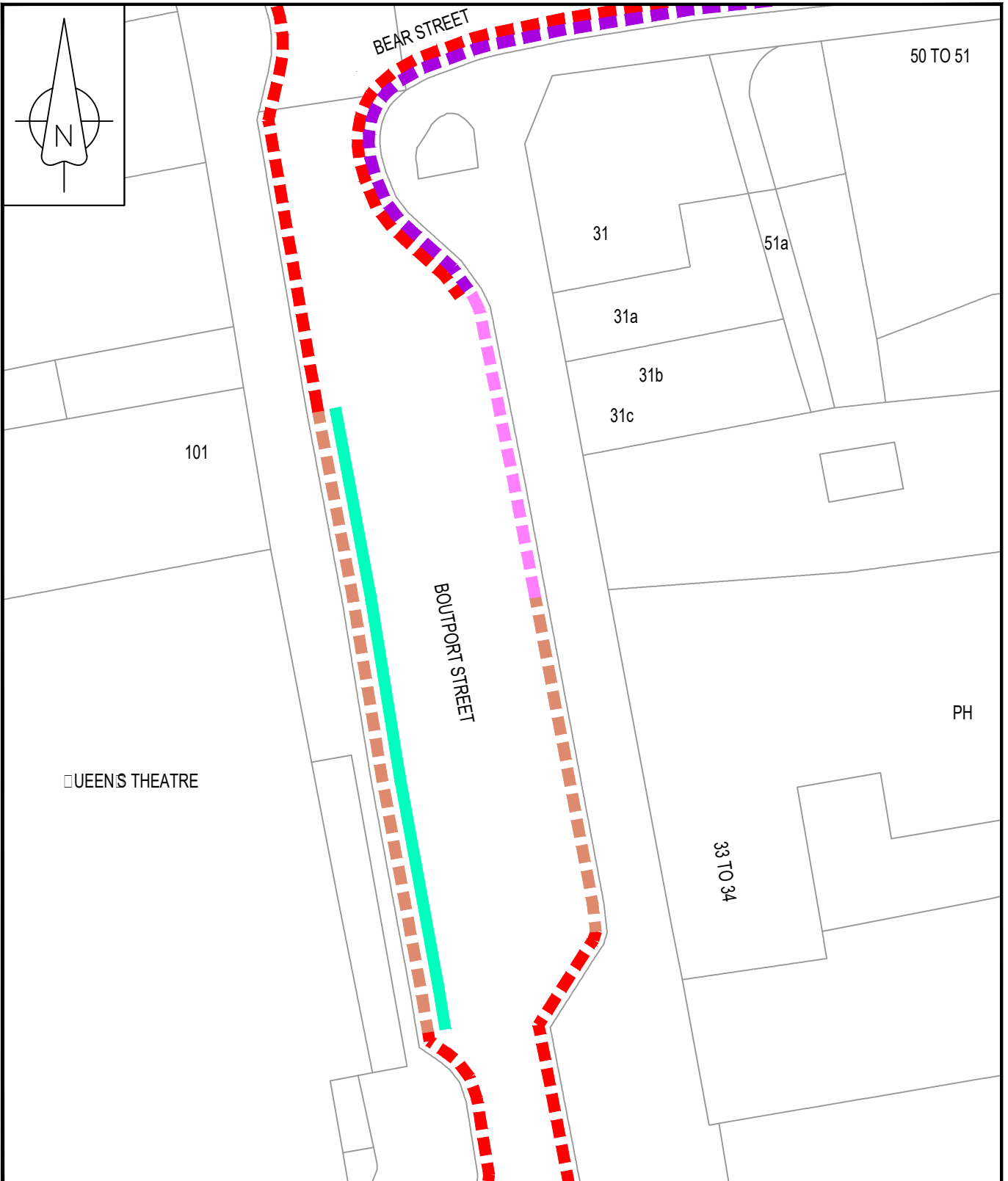
Contains Ordnance Survey data.
© Crown copyright and database rights 2022. 100019783

KEY:	
	NO WAITING AT ANY TIME - PROPOSED
	NO WAITING 8am-6pm - EXISTING
	SCHOOL ENTRANCE - NO STOPPING AT ANY TIME - EXISTING
	RESIDENTS PARKING 8am-6pm ZONE A - EXISTING



TITLE:
NORTH DEVON HATOC
ABBEY ROAD, BARNSTAPLE
255461, 133969

FIGURE No:
ENV6032-99



KEY:

	LOADING ONLY AT ANY TIME (Exemption for Queens Theatre Permit Holders) - PROPOSED
	NO WAITING AT ANY TIME - EXISTING
	DISABLED BADGE HOLDERS ONLY AT ANY TIME MAXIMUM STAY 3 HOURS - EXISTING
	NO LOADING AT ANY TIME - EXISTING
	LOADING ONLY AT ANY TIME - EXISTING

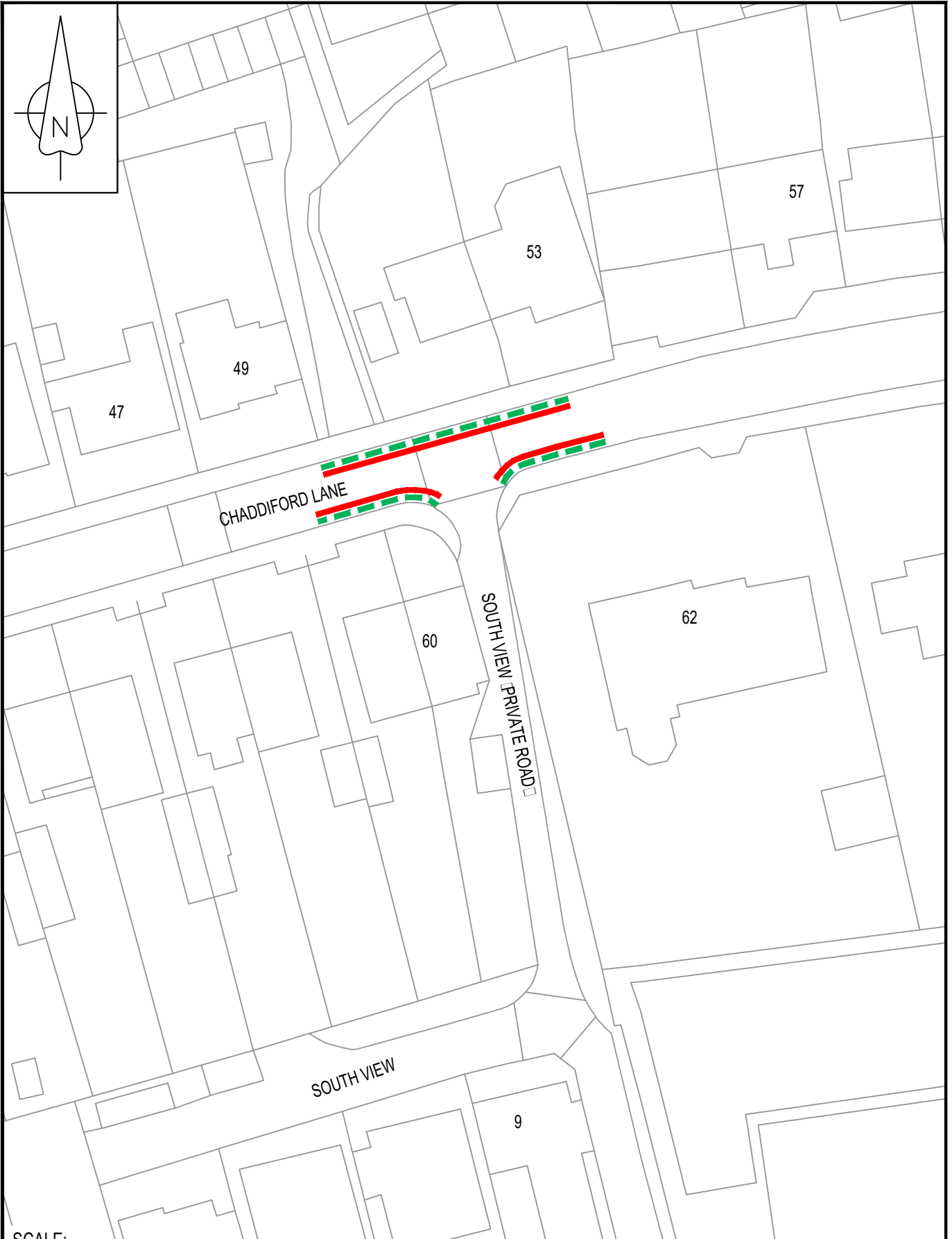
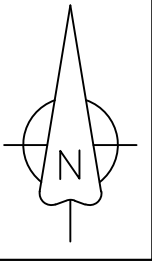
SCALE:
1:250

Contains Ordnance Survey data.
© Crown copyright and database rights 2022. 100019783



TITLE:
**NORTH DEVON HATOC
BOUTPORT STREET, BARNSTAPLE
255916, 133286**



FIGURE No:
ENV6032-82



SCALE:
1:500

Contains Ordnance Survey data.
© Crown copyright and database rights 2022. 100019783

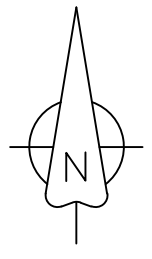
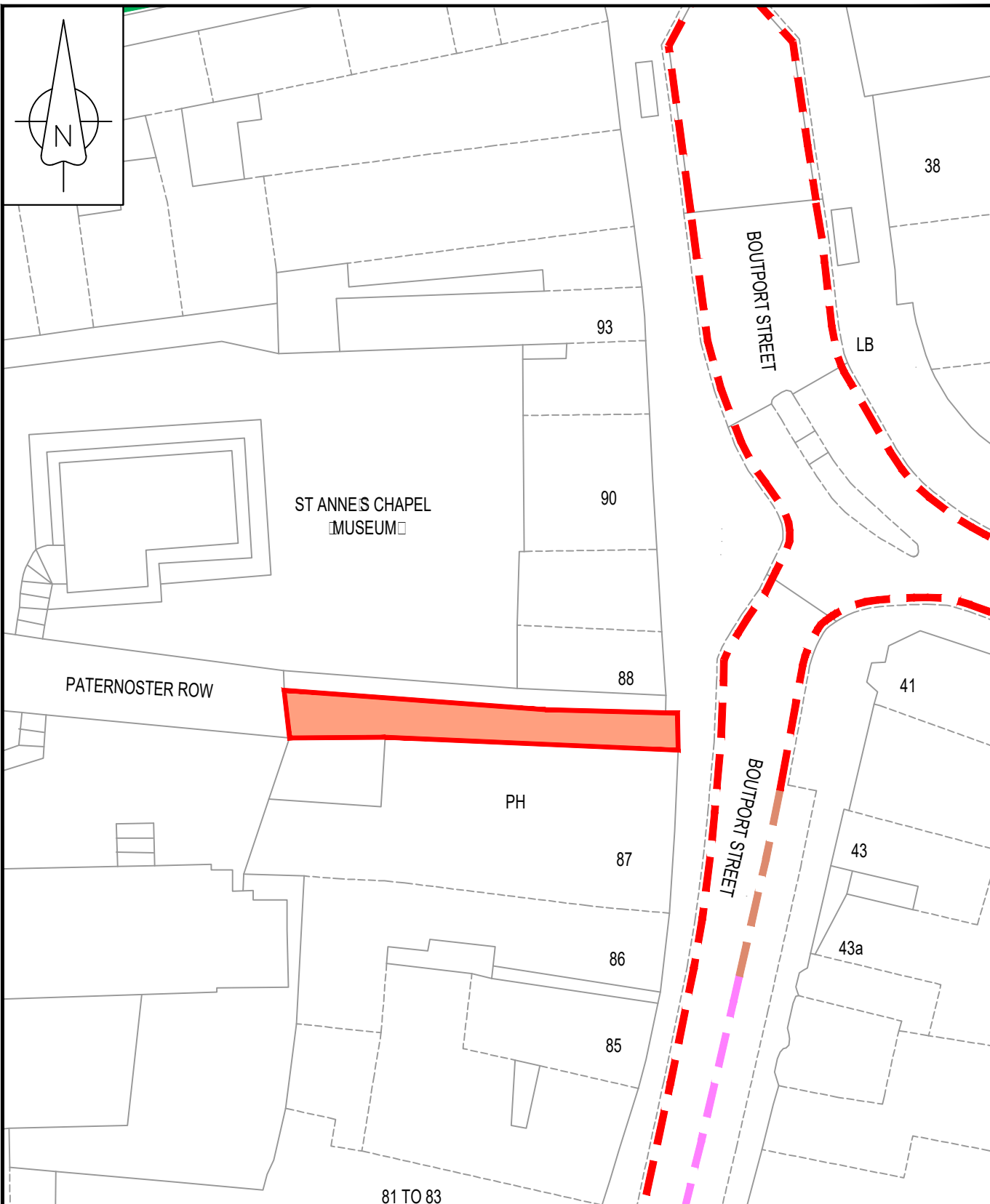
KEY:

-  NO WAITING AT ANY TIME - PROPOSED
-  NO WAITING MON-SAT 8am - 6pm - EXISTING







TITLE:
NORTH DEVON HATOC
CHADDIFORD LANE, BARNSTAPLE
254959, 134173

FIGURE No:
ENV6032-107



SCALE:
1:400

Contains Ordnance Survey data.
 © Crown copyright and database rights 2022. 100019783

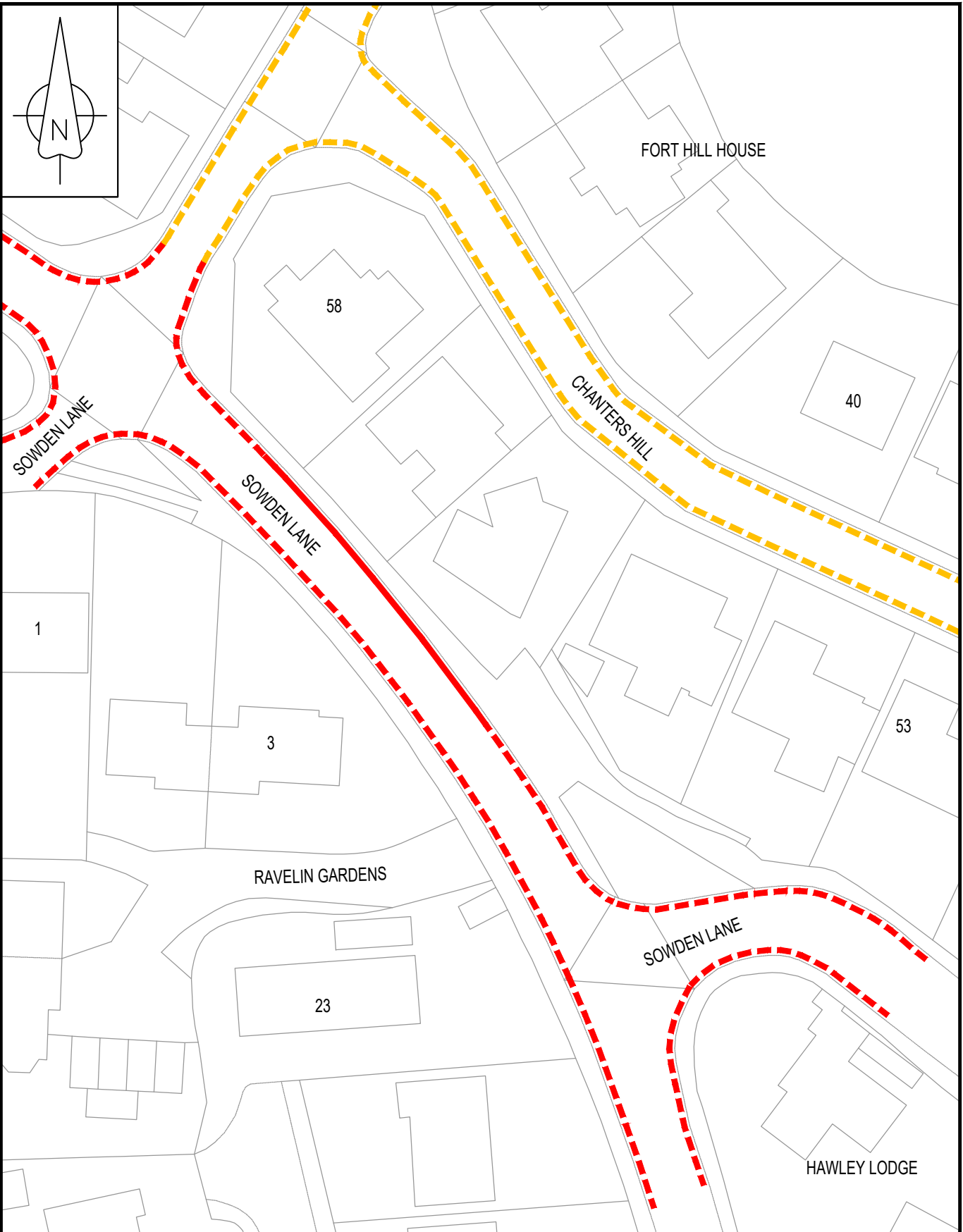
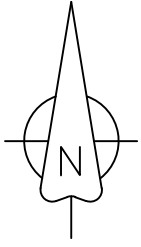
KEY:	
	RESTRICTED PARKING □ONE-NO WAITING AND NO LOADING AT ANY TIME - PROPOSED
	NO WAITING AT ANY TIME - EXISTING
	DISABLED PARKING MAXIMUM STAY 3 HOURS NO RETURN WITHIN 3 HOURS - EXISTING
	LOADING ONLY AT ANY TIME - EXISTING



TITLE:
 NORTH DEVON HATOC
 PATERNOSTER ROW, BARNSTAPLE
 255917, 133205

FIGURE No:
 ENV6032-84




File name C:\USERS\INGR0502\1\DESKTOP\WSP\HATOC PROJECT\CAD\WORKING DRAWINGS\ADVERTISING PLANS\NORTH DEVON\ENV6032-100-SOWDEN LANE - BARNSTAPLE.DWG, printed on 02 December 2022 08:41:57, by Rajasekhar, Gaddavaleasa



SCALE:
1:500

Contains Ordnance Survey data.
© Crown copyright and database rights 2022. 100019783

KEY:

-  NO WAITING AT ANY TIME - PROPOSED
-  NO WAITING AT ANY TIME - EXISTING
-  RESIDENTS PARKING (ZONAL) MON-FRI 8am-5pm
ZONE K2 - EXISTING

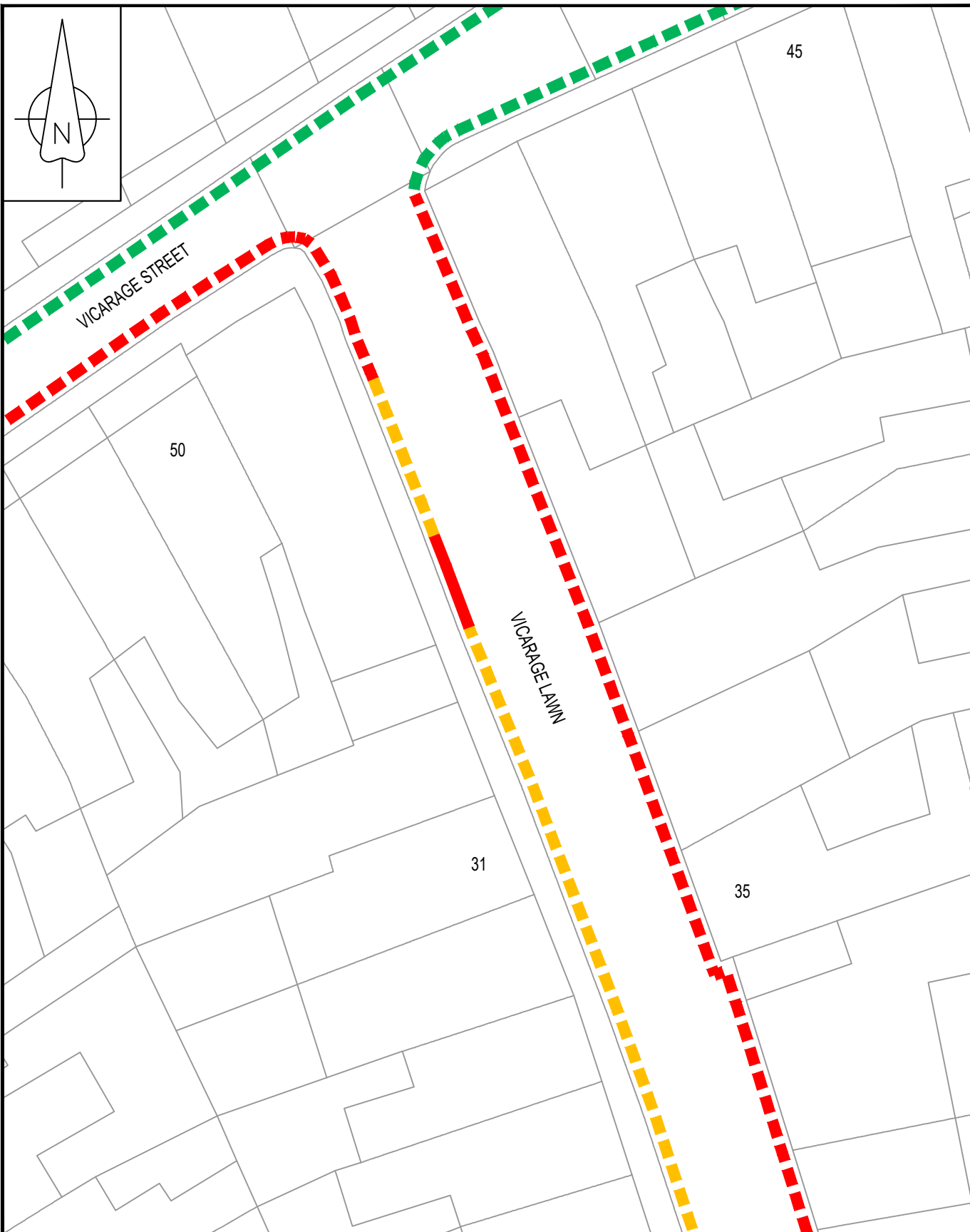


TITLE:

NORTH DEVON HATOC
SOWDEN LANE, BARNSTAPLE
256802, 133118

FIGURE No:

ENV6032-100



SCALE:
1:250

Contains Ordnance Survey data.
 © Crown copyright and database rights 2022. 100019783

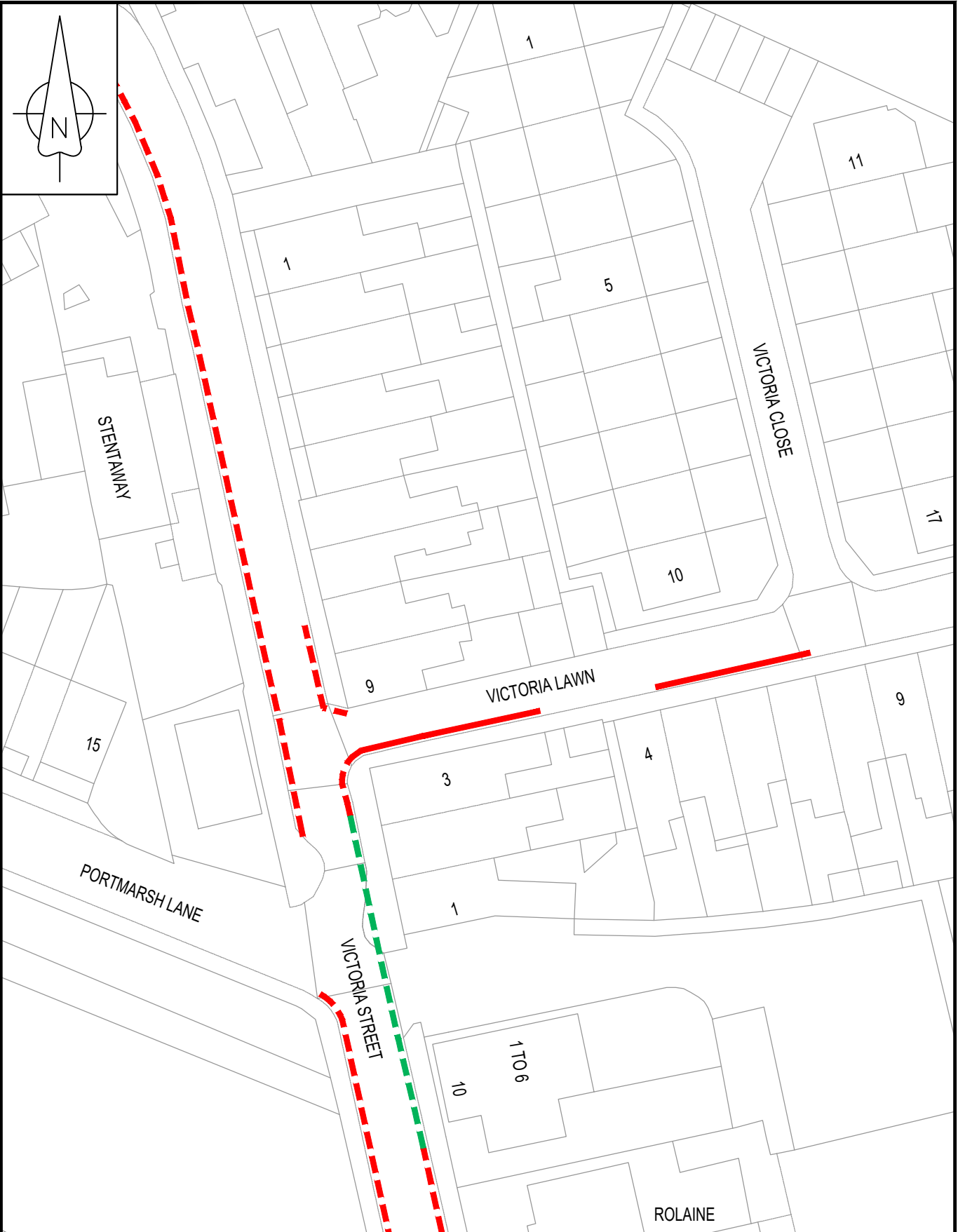
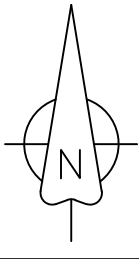
KEY:	
	NO WAITING AT ANY TIME - PROPOSED
	NO WAITING 8am - 6pm - EXISTING
	RESIDENTS PARKING AT ANY TIME ONE C - EXISTING
	NO WAITING AT ANY TIME - EXISTING



TITLE:
 NORTH DEVON HATOC
 VICARAGE LAWN, BARNSTAPLE
 256029, 133497

FIGURE No:
 ENV6032-124




File name C:\USERS\INGR0502\1\DESKTOP\WSP\HATOC PROJECT\CAD\WORKING DRAWINGS\ADVERTISING PLANS\NORTH DEVON\ENV6032-79- VICTORIA LAWN,BARNSTAPLE NORTH.DWG, printed on 01 December 2022 19:19:24, by Rajasekhar, Gaddavala



SCALE:
1:500

Contains Ordnance Survey data.
© Crown copyright and database rights 2022. 100019783

KEY:

-  NO WAITING AT ANY TIME - PROPOSED
-  NO WAITING AT ANY TIME - EXISTING
-  NO WAITING AT 8am-6pm - EXISTING



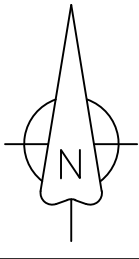
TITLE:

NORTH DEVON HATOC
VICTORIA LAWN,BARNSTAPLE
256578,132673

FIGURE No:

ENV6032-79

File name C:\USERS\INGR0502\1\DESKTOP\WSP\HATOC PROJECT\ACAD\WORKING DRAWINGS\ADVERTISING PLANS\NORTH DEVON\ENV6032-226-CHURCH STREET-ILFRACOMBE.DWG, printed on 14 December 2022 10:42:29, by Rajasekhar, Gaddavalasa



HOLLY COTTAGE

TRINITY COURT

CHURCH ROAD

10

9

3

1

5

2

1

17

16

14

GARDEN OF REMEMBRANCE




WAR MEML

CHURCH STREET

SCALE:
1:500

Contains Ordnance Survey data.
© Crown copyright and database rights 2022. 100019783

KEY:

-  NO WAITING AT ANY TIME - PROPOSED
-  NO WAITING AT ANY TIME - EXISTING
-  NO WAITING 10am-6pm BETWEEN 15 MAR AND 31 OCT - EXISTING

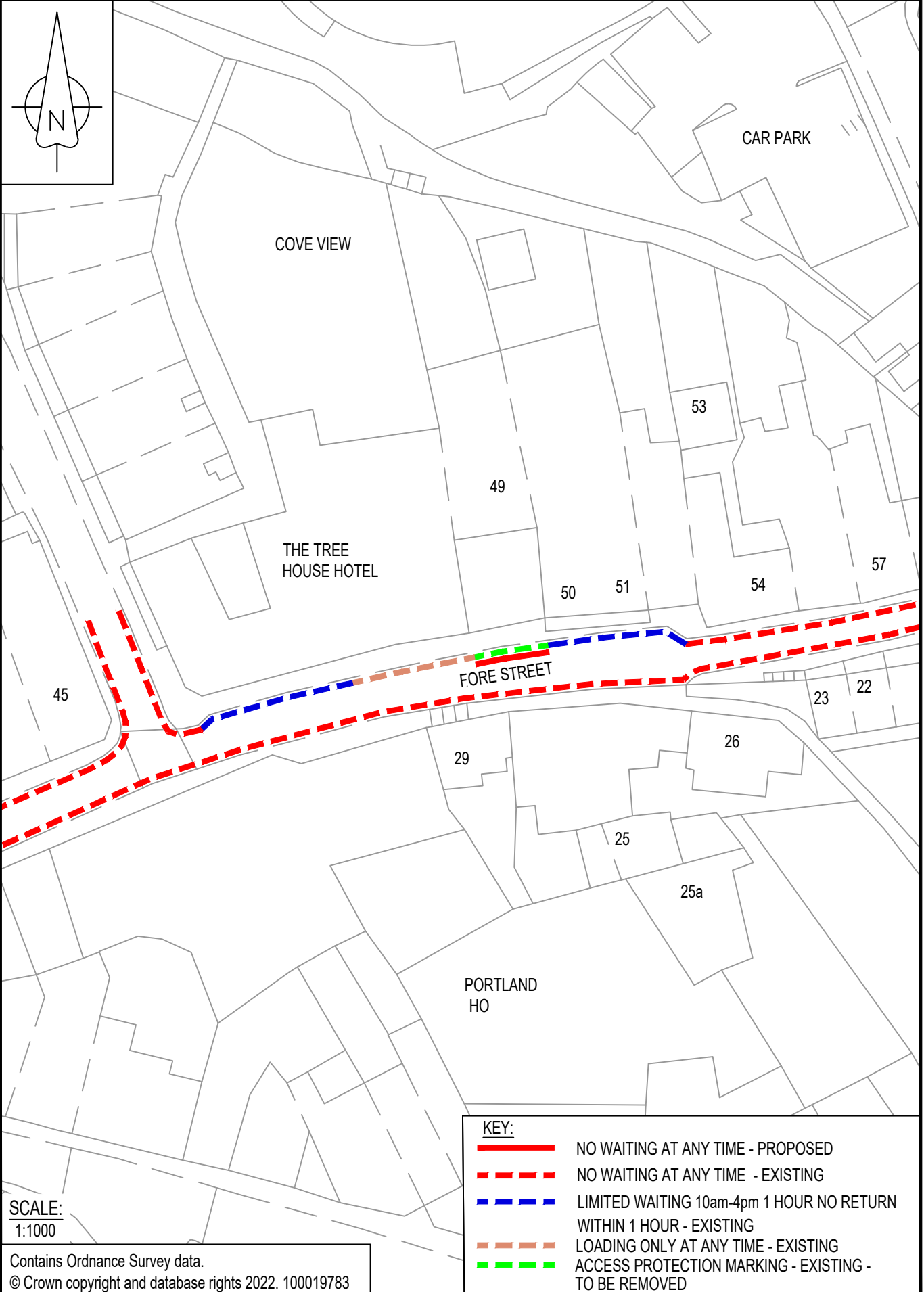


TITLE:

NORTH DEVON HATOC
CHURCH ROAD,ILFRACOMBE
251469,147319

FIGURE No:

ENV6032-226



SCALE:
1:1000

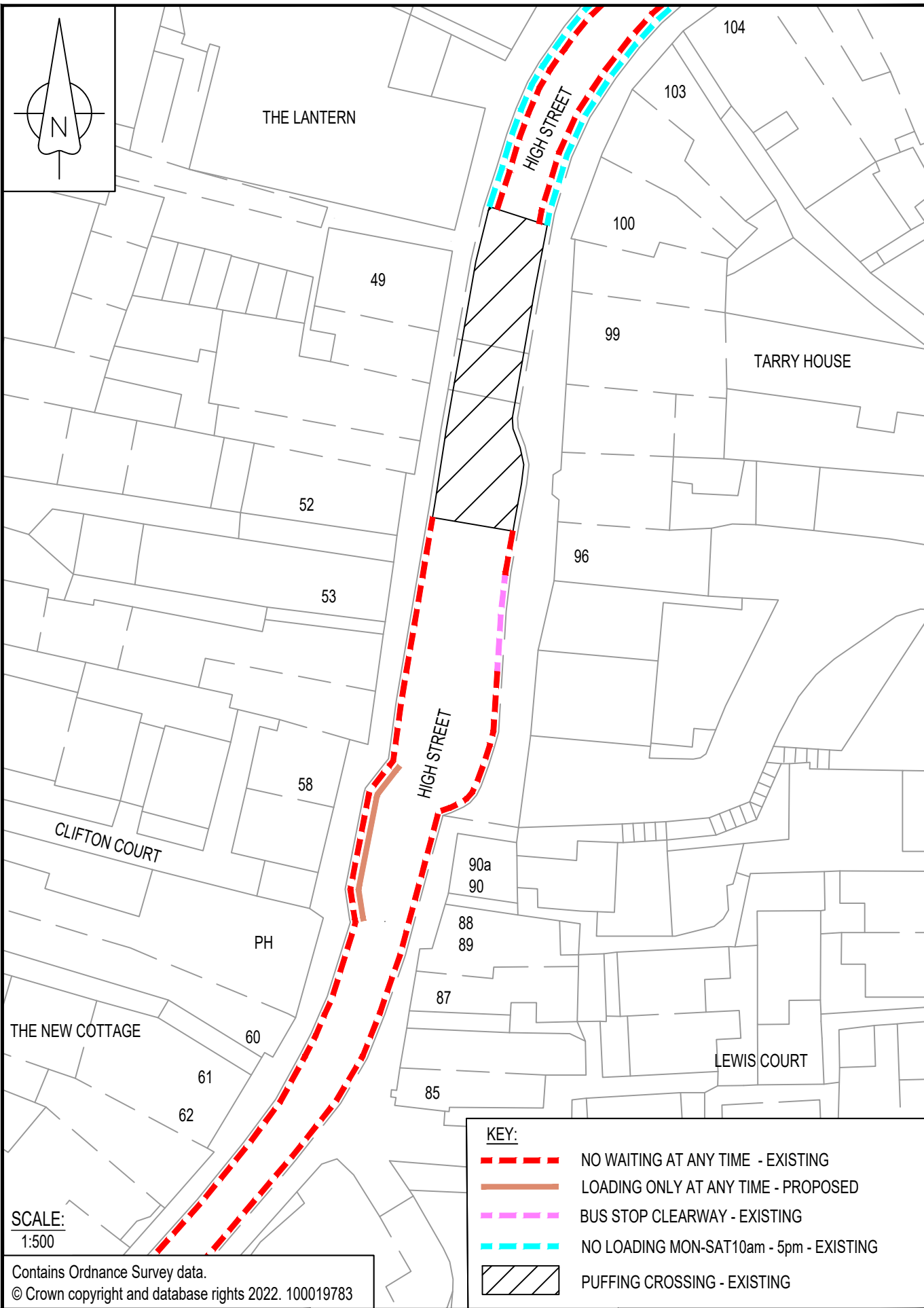
Contains Ordnance Survey data.
© Crown copyright and database rights 2022. 100019783

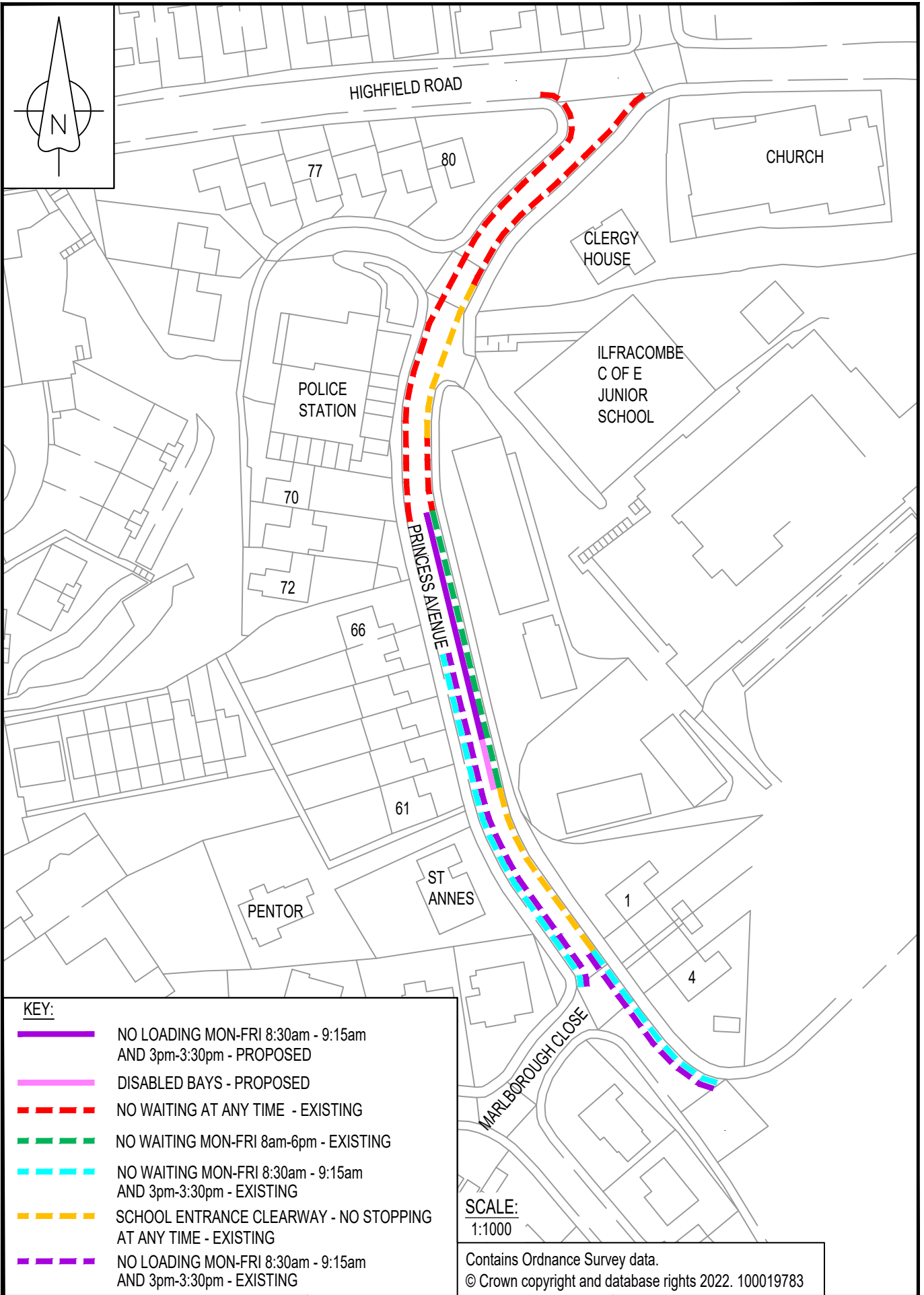
KEY:	
	NO WAITING AT ANY TIME - PROPOSED
	NO WAITING AT ANY TIME - EXISTING
	LIMITED WAITING 10am-4pm 1 HOUR NO RETURN WITHIN 1 HOUR - EXISTING
	LOADING ONLY AT ANY TIME - EXISTING
	ACCESS PROTECTION MARKING - EXISTING - TO BE REMOVED

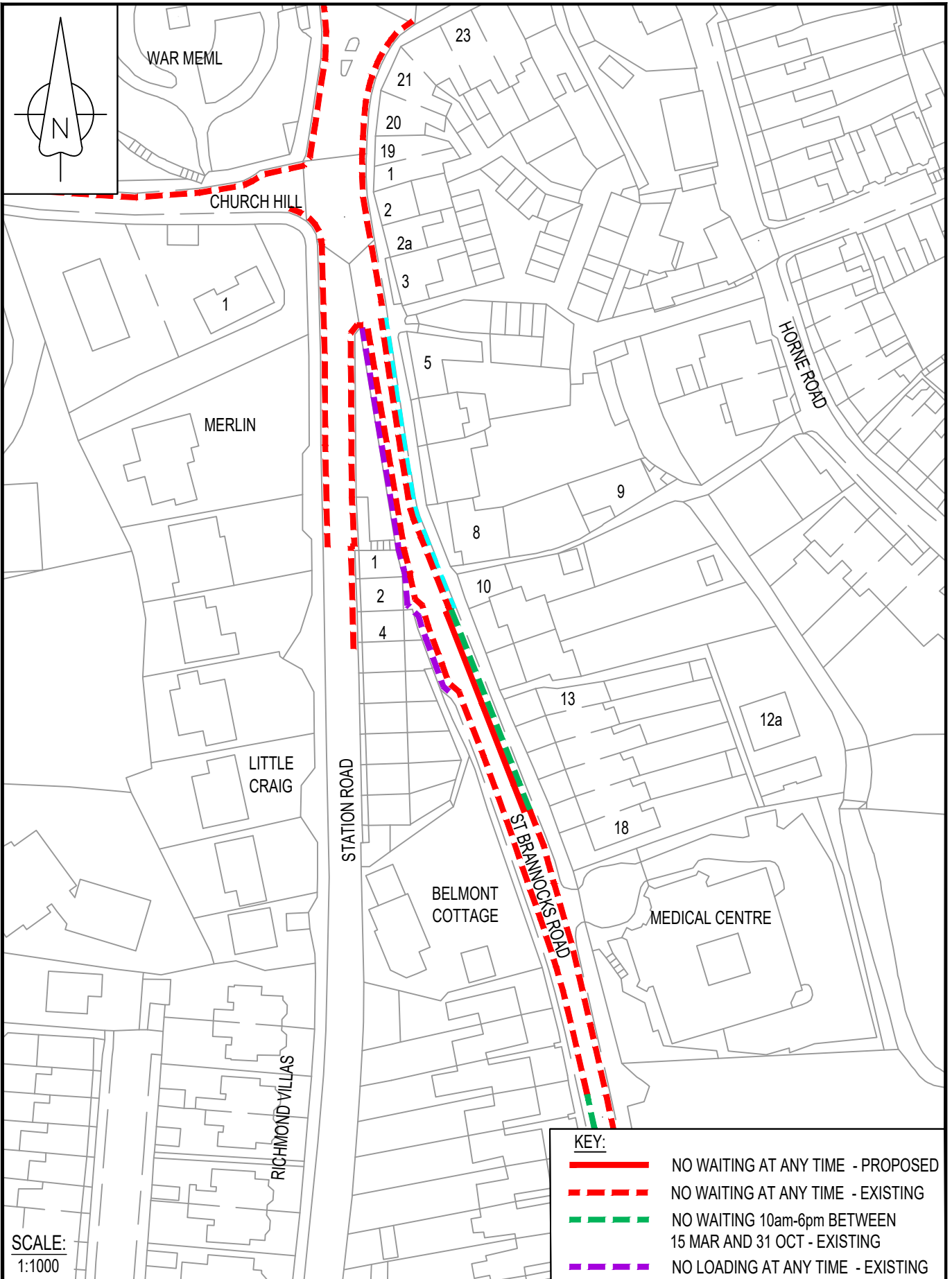


TITLE:
NORTH DEVON HATOC
FORE STREET, ILFRACOMBE
252063, 147716

FIGURE No:
ENV6032-229







SCALE:
1:1000

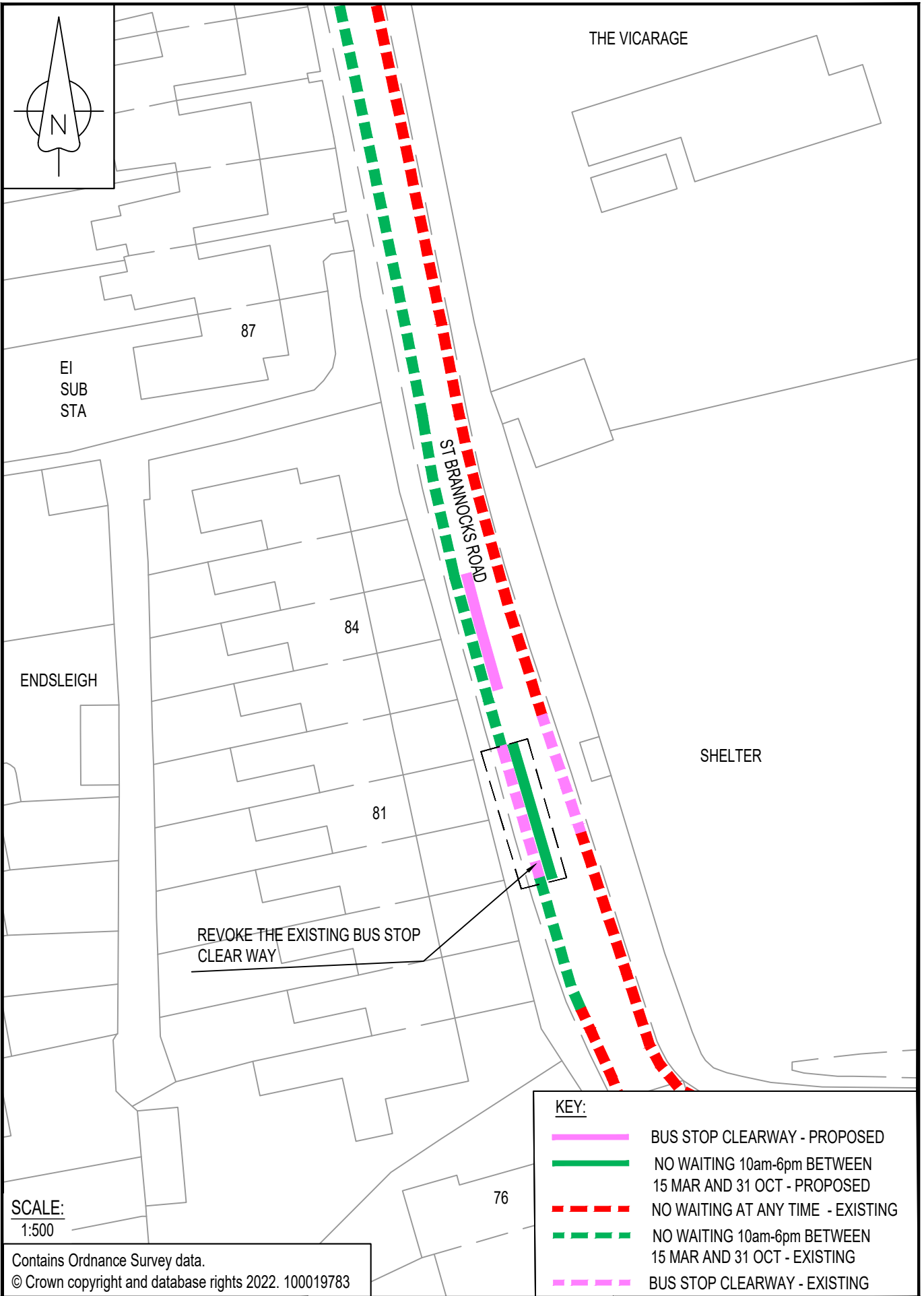
Contains Ordnance Survey data.
© Crown copyright and database rights 2022. 100019783

KEY:	
	NO WAITING AT ANY TIME - PROPOSED
	NO WAITING AT ANY TIME - EXISTING
	NO WAITING 10am-6pm BETWEEN 15 MAR AND 31 OCT - EXISTING
	NO LOADING AT ANY TIME - EXISTING
	NO LOADING 10am - 6pm - EXISTING
	BUS STOP CLEARWAY - EXISTING



TITLE:
NORTH DEVON HATOC
ST BRANNOCKS ROAD, ILFRACOMBE
251568, 146978

FIGURE No:
ENV6032-225 A



SCALE:
1:500

Contains Ordnance Survey data.
© Crown copyright and database rights 2022. 100019783

KEY:	
	BUS STOP CLEARWAY - PROPOSED
	NO WAITING 10am-6pm BETWEEN 15 MAR AND 31 OCT - PROPOSED
	NO WAITING AT ANY TIME - EXISTING
	NO WAITING 10am-6pm BETWEEN 15 MAR AND 31 OCT - EXISTING
	BUS STOP CLEARWAY - EXISTING



TITLE:
NORTH DEVON HATOC
ST BRANNOCKS ROAD, ILFRACOMBE
251568, 146978

FIGURE No:
ENV6032-225 B



SCALE:
1:500

Contains Ordnance Survey data.
© Crown copyright and database rights 2022.100019783

KEY:

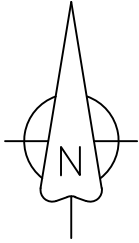
	NO WAITING AT ANY TIME - PROPOSED
	NO LOADING AT ANY TIME - PROPOSED
	NO WAITING AT ANY TIME TO BE IMPLEMENTED SPRING 2023
	NO LOADING AT ANY TIME TO BE IMPLEMENTED SPRING 2023
	NO WAITING AT ANY TIME - EXISTING
	LOADING ONLY AT ANY TIME - EXISTING
	NO LOADING AT ANY TIME - EXISTING



TITLE:
NORTH DEVON HATOC
THE QUAY, ILFRACOMBE
252343, 147836

FIGURE No:
ENV6032-92

File name C:\USERS\INGR0502\1DESKTOP\WSP\HATOC PROJECT\ACAD\WORKING DRAWINGS\ADVERTISING PLANS\NORTH DEVON\ENV6032-214-SEVEN ACRE LANE\HIGHER PARK ROAD.DWG, printed on 02 December 2022 09:30:43, by Rajasekhar, Gacdavalasa



THE SWALLOWS

RIVINGTON

UPPER HIGHFIELD

HIGHER PARK ROAD

HILBRE

HOLMOAK

SEVEN ACRE LANE

SEVEN ACRES PARK

6

SCALE:
1:500

Contains Ordnance Survey data.
© Crown copyright and database rights 2022. 100019783

KEY:

 NO WAITING AT ANY TIME - PROPOSED



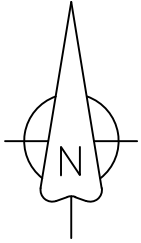
TITLE:

NORTH DEVON HATOC
SEVEN ACRE LANE, BRAUNTON
249400, 136456

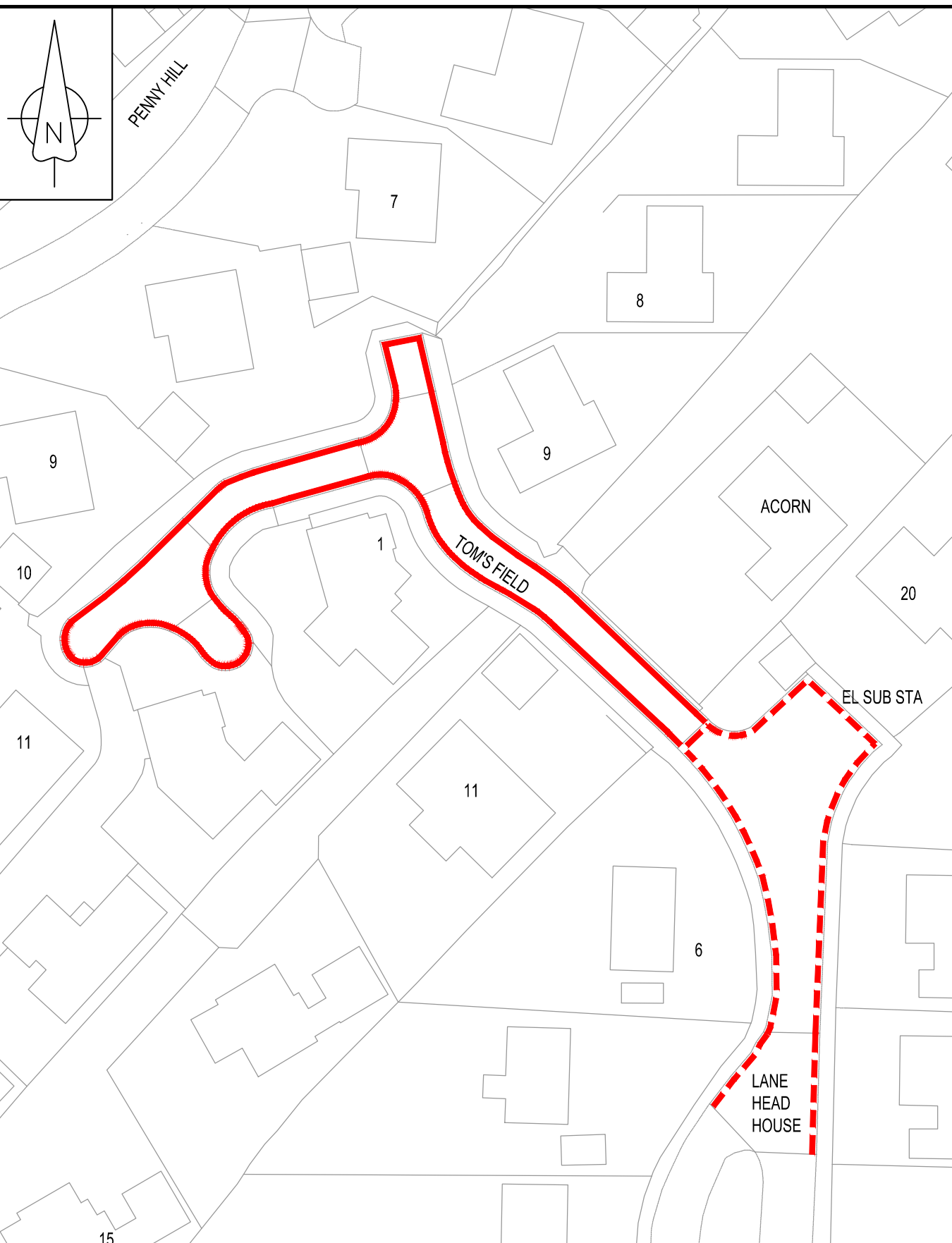
FIGURE No:

ENV6032-214

File name C:\USERS\INGR0502\1\DESKTOP\WSP\HATOC PROJECT\ACAD\WORKING DRAWINGS\ADVERTISING PLANS\NORTH DEVON\ENV6032-60-TOMS FIELD_BARNSTAPLE.DWG, printed on 14 December 2022 08:49:23, by Rajasekhar, Gacdavallasa





PENNY HILL



SCALE:
1:600

Contains Ordnance Survey data.
© Crown copyright and database rights 2022. 100019783

KEY:

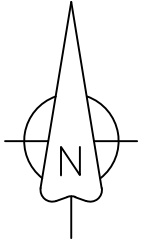
-  NO WAITING AT ANY TIME - PROPOSED
-  NO WAITING AT ANY TIME BETWEEN EASTER DAY AND 30 SEP - EXISTING



TITLE:
NORTH DEVON HATOC
TOMS FIELD, CROYDE
244226, 139622

FIGURE No:
ENV6032-60

File name C:\USERS\INGR0502\1\DESKTOP\WSP\HATOC PROJECT\ACAD\WORKING DRAWINGS\ADVERTISING PLANS\NORTH DEVON\ENV6032-138-LONGLAND LANE AND ROCK HILL.DWG, printed on 14 December 2022 10:06:13, by Rajasekhar, Gacdavallasa



HOLMLEA

RAMILL

GREENHAYES

FINSTOCK

TALISMAN

ROCK HILL

HIGHFIELD

GP

FIELD END

TRACK

12

26

LONGLAND LANE

SCALE:
1:500

Contains Ordnance Survey data.
© Crown copyright and database rights 2022. 100019783

KEY:



NO WAITING AT ANY TIME - PROPOSED

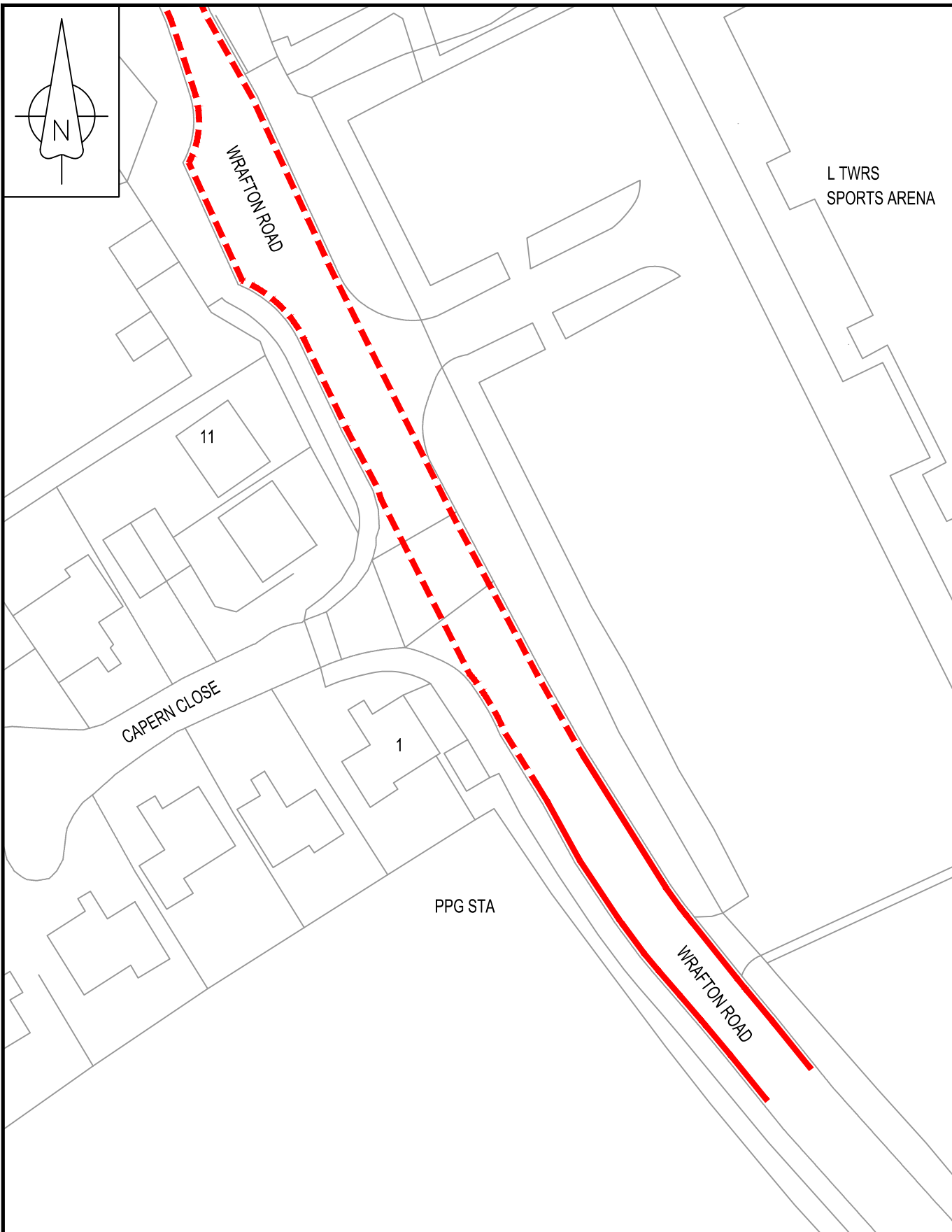


TITLE:

NORTH DEVON HATOC
LONGLAND LANE/ROCK HILL,
GEORGEHAM
246744, 139878

FIGURE No:



ENV6032-138



SCALE:
1:500

Contains Ordnance Survey data.
© Crown copyright and database rights 2022. 100019783

KEY:

-  NO WAITING AT ANY TIME - PROPOSED
-  NO WAITING AT ANY TIME - EXISTING



TITLE:
NORTH DEVON HATOC
WRAFTON ROAD , WRAFTON
249213,135800

FIGURE No:
ENV6032-148